



## Emerson-Garfield Neighborhood Council Meeting Agenda

**Date:** March 8, 2023    **Time:** 6:00pm

**Location:** 827 W Cleveland Ave, Spokane, WA 99205

**Zoom:** <https://us02web.zoom.us/j/89881966430?pwd=UFZLRVFFNEIUGIsYk5ValQyNGpxUT09>

Time	Housekeeping	Facilitator
6:00pm <b>10 min</b>	Meeting begins at <b>6pm</b> Quorum verification Introductions Approval of previous month's minutes Additions or changes to agenda	Chair
6:10pm <b>5 min</b>	Chair's report	Chair

Time	Guest Speakers	Facilitator
6:15pm <b>10 min</b>	SPD Northwest Sector Precinct report	Chair
6:25pm <b>15 min</b>	SpoCanopy: Justyce Brant of <a href="#">The Lands Council</a>	Chair

Time	Discussion Items	Facilitator
6:40pm <b>15 min</b>	Euclid Ave street vacation proposal (what, why, how)	Chair
6:55pm <b>5 min</b>	EGNC elections in April	"
7:00pm <b>5 min</b>	Excused absence protocol, vote counts	Secretary

Time	Action Items	Facilitator
7:05pm <b>5 min</b>	NW Blvd traffic island weeding day: May 6(?)	Chair
7:10pm <b>10 min</b>	Identify, approve Mobile Speed Feedback locations	"

Time	Reports	Facilitator
7:20 pm <b>5 min</b>	Spokane City Council	Attending CM
7:25 pm <b>5 min</b>	ONS Update	Gabby Ryan
7:30 pm <b>20 min</b>	Clean Up Program	Karl Boldt
	Emerson-Garfield Farmers' Market	Anne Luttrull
	Building Stronger Neighborhoods	Ginnee McNeil

	Land Use	Bill Heaton
	Pedestrian, Traffic and Transportation	Carlie Hoffman
	WQTIF N'hood Project Action Committee	E.J. Iannelli
	North Monroe Business District	TBD
	Corbin Senior Activity Center	Claudia Ouwerkerk
	Community Assembly	Eileen Kazura
	C.O.P.S.	Gee Sutherlin
	West Central Community Center	Heath Kays
	Way Out Center	Gerriann Armstrong
	Treasury Report	Gene Brake

### **Announcements:**

The next meeting of the Emerson-Garfield Neighborhood Council will be on Wednesday, April 12, 2023 from 6:00pm to 7:30pm at Corbin Senior Center (827 W Cleveland Ave, Spokane, WA 99205).

The Shaping Spokane "Building Opportunity for Housing" survey is still active:

<https://my.spokanecity.org/projects/shaping-spokane-housing/building-opportunity-for-housing/>

Disposal Passes worth \$25 to help offset dump fees are now available for residents:

<https://my.spokanecity.org/neighborhoods/programs/clean-up/>

CA Land Use Committee Meeting March 1, 2023

Bill Heaton, Emerson-Garfield rep. for Land Use

Subject: Housing supply and demand in Spokane: changes allowing increased density

Presenters: 1. Amanda Beck, Spokane City Long-Range Planning. 2. KayCee Downey, Spokane City Building Opportunity and Choices for All (BOCA).

Long-range planning involves the Housing Action Plan and code changes that allow greater density and fewer restrictions for current and new accessory dwelling units and construction allowing multi-family units with common walls and more aesthetic proportions and entrances than in the past. Spokane population growth has exceeded that projected of about 5 years ago- our current population level was projected for 2037 based on that prior linear scale!



Home ownership potential based on income is down over last three years. Average rent is \$1,202 per month.

Discussion of City Ordinance C36232. This has been cited before for increasing density of multi-units in the city. Builders are allowed vesting periods of up to 5 years to work on a project.

BOCA does not cover accessory dwelling units, but has generally allowed larger units and new construction must have aesthetic designs for green space, windows, proportions and distances from street and property lines. A fear of BOCA allowing if not encouraging destruction of existing viable housing was dispelled by noting that this is not encouraged and is not cost effective, and has not occurred.

I respectfully submit this summary March 1 for presentation and discussion at meeting for March 8

William Heaton

**From:** Deasy, Annie [adeasy@spokanecity.org](mailto:adeasy@spokanecity.org)    
**Subject:** 2023 Mobile Speed Feedback Trailer Applications

**Date:** January 12, 2023 at 1:11 PM

**To:** Deasy, Annie [adeasy@spokanecity.org](mailto:adeasy@spokanecity.org)

**Cc:** Neighborhood Services [Neigh.Svcs@SpokaneCity.org](mailto:Neigh.Svcs@SpokaneCity.org), McCollim, Kimberley [kmccollim@spokanecity.org](mailto:kmccollim@spokanecity.org)



*To: Neighborhood Council Contacts, PeTT Committee, and CA Representatives and Alternates*

Good afternoon,

It is that time of year again—the Mobile Speed Feedback application window is open, **now through Friday, April 7**. The City of Spokane has six mobile speed feedback trailers that collect data and two that do not that can be placed throughout the city by the request of the neighborhood councils, allotting roughly two trailers per City Council district. Through the [Mobile Speed Feedback Program](#), the signs are placed for two weeks (unless affected by holidays). **Remember, only one direction of traffic is captured at a time, and the sign needs adequate space and access to sunlight to work effectively.** The 2023 application is attached, and it also can be found on the program page on the City's website (linked above).

Keep in mind the following active dates:

1-May	15-May
15-May	29-May
29-May	12-Jun
12-Jun	26-Jun
26-Jun	10-Jul
10-Jul	24-Jul
24-Jul	7 Aug
7-Aug	21-Aug
21-Aug	4-Sep
4-Sep	18-Sep
18-Sep	2-Oct

Submit your applications to me at: [adeasy@spokanecity.org](mailto:adeasy@spokanecity.org).

Please let me know if you have any questions.

Annie



**Annie Deasy** | City of Spokane | Community Programs Coordinator

Working Hybrid | 509.625.6343 | mobile 509.504.3475 | [adeasy@spokanecity.org](mailto:adeasy@spokanecity.org) | [myspokane.org](http://myspokane.org)



2023 Mobile  
Speed...ion.pdf



## 2023 Mobile Speed Feedback Application

**Application Deadline: April 7, 2023**

Date Received: \_\_\_\_\_  
Received by: \_\_\_\_\_

Neighborhood Council: \_\_\_\_\_ City Council District: \_\_\_\_\_

Applicant Contact Name: \_\_\_\_\_

Phone: \_\_\_\_\_ Email: \_\_\_\_\_

Have you reviewed the [2023 Mobile Speed Feedback Program Guidelines](#)? YES \_\_\_\_\_

### Proposed 2023 Mobile Speed Feedback Signs

**Applications due April 7 | Placements: two business weeks | Active May—September**

*The City of Spokane has six mobile speed feedback trailers that collect data and two mobile speed feedback trailers that do NOT collect data that are placed throughout the City by the request of Neighborhood Councils. The signs show drivers how quickly they are moving and collect speed data. Speed data is then reported to the neighborhood at the end of each program year. These signs were purchased through funding designated through the Traffic Calming Program.*

*The trailers collect data for 11 days within a 14-day period, unless affected by holidays. The trailer faces one direction and will not be moved during its placement to capture the opposite flow of traffic. Please follow all rules stated on webpage. Keep in mind bike lanes, sunlight access for solar panel, and unobstructed radar range (no bumper-to-bumper parking) for optimal locations. Trailers are not effective near controlled intersections and stop signs. Date-availability on a first-come, first-serve basis. We may shorten or cancel use of a speed sign in a neighborhood if one of the signs are vandalized or damaged. If this occurs, the Office of Neighborhood Services will contact you to discuss rescheduling options if signs are available.*

#### LOCATION 1:

Closest Intersection:

Which direction of traffic are you trying to capture?

Preferred Dates: \_\_\_\_\_

Alternate Dates: \_\_\_\_\_

☐

Do you have approval for the above location with the adjacent/neighboring impacted residents?

**LOCATION 2:**

Location for Sign:

Closest Intersection:

Which direction of traffic are you trying to capture?

Preferred Dates: \_\_\_\_\_

Alternate Dates: \_\_\_\_\_

☐

Do you have approval for the above location with the adjacent/neighboring impacted residents?

**LOCATION 3:**

Location for Sign:

Closest Intersection:

Which direction of traffic are you trying to capture?

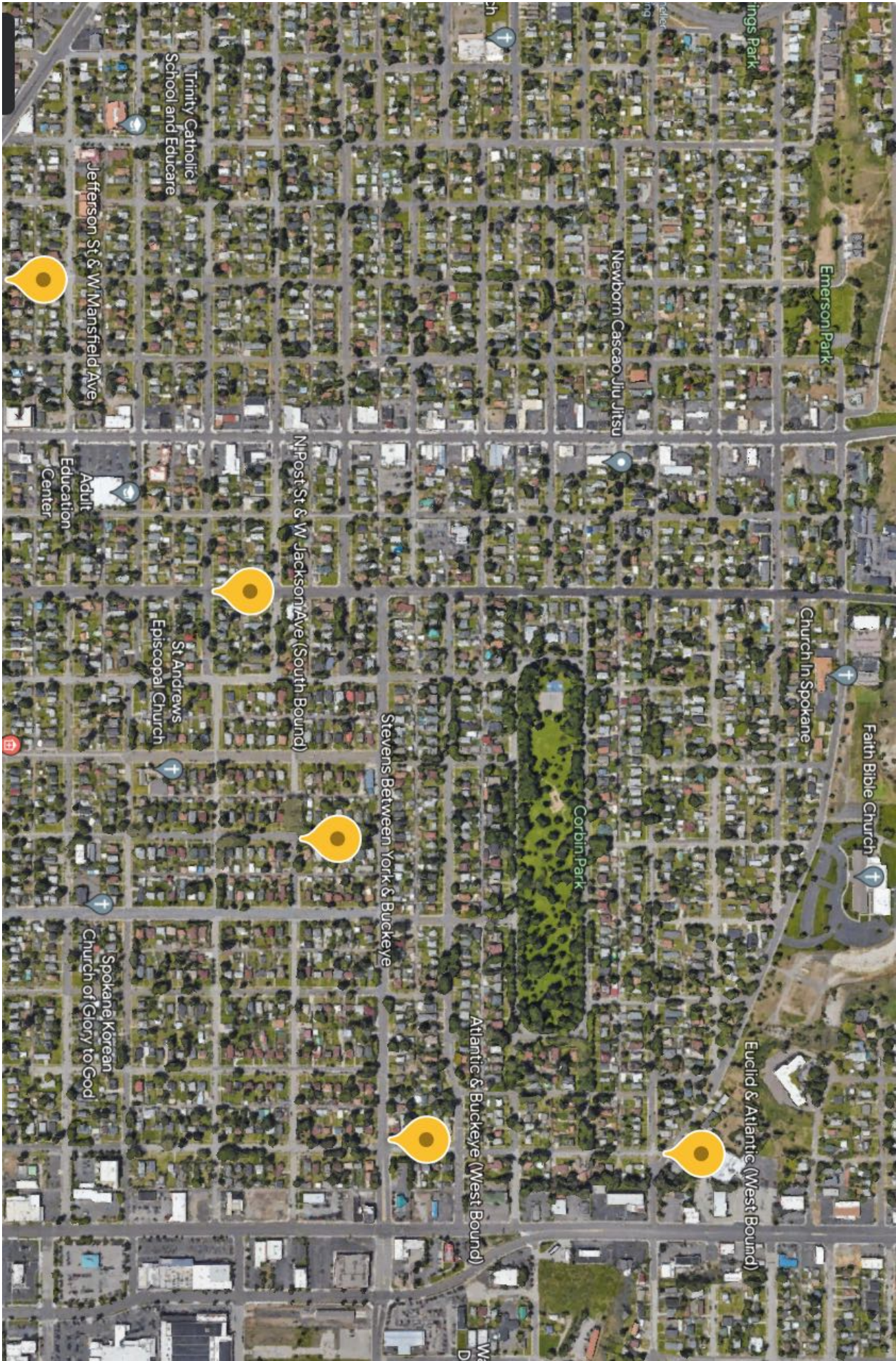
Preferred Dates: \_\_\_\_\_

Alternate Dates: \_\_\_\_\_

☐

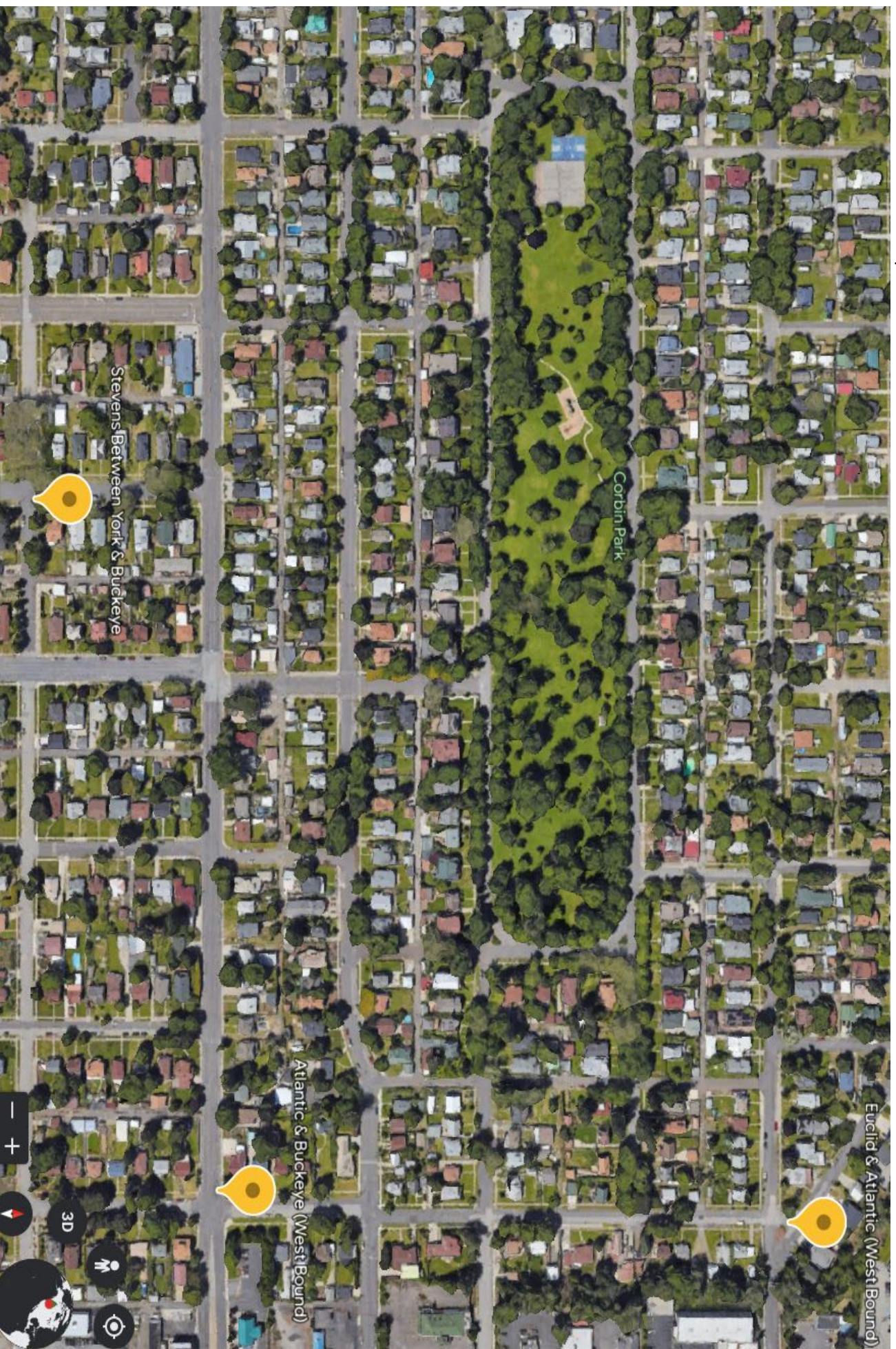
Do you have approval for the above location with the adjacent/neighboring impacted residents?







Euclid & Atlantic (West Bound)  
Atlantic & Buckeye (West Bound)  
Stevens Between York & Buckeye





Post & Jackson Ave (South Bound)  
Jefferson St & W Mansfield

Trinity Catholic  
School and Educare

Jefferson St & W Mansfield Ave

N Post St & W Jackson Ave (South Bound)

Adult  
Education  
Center

Ep